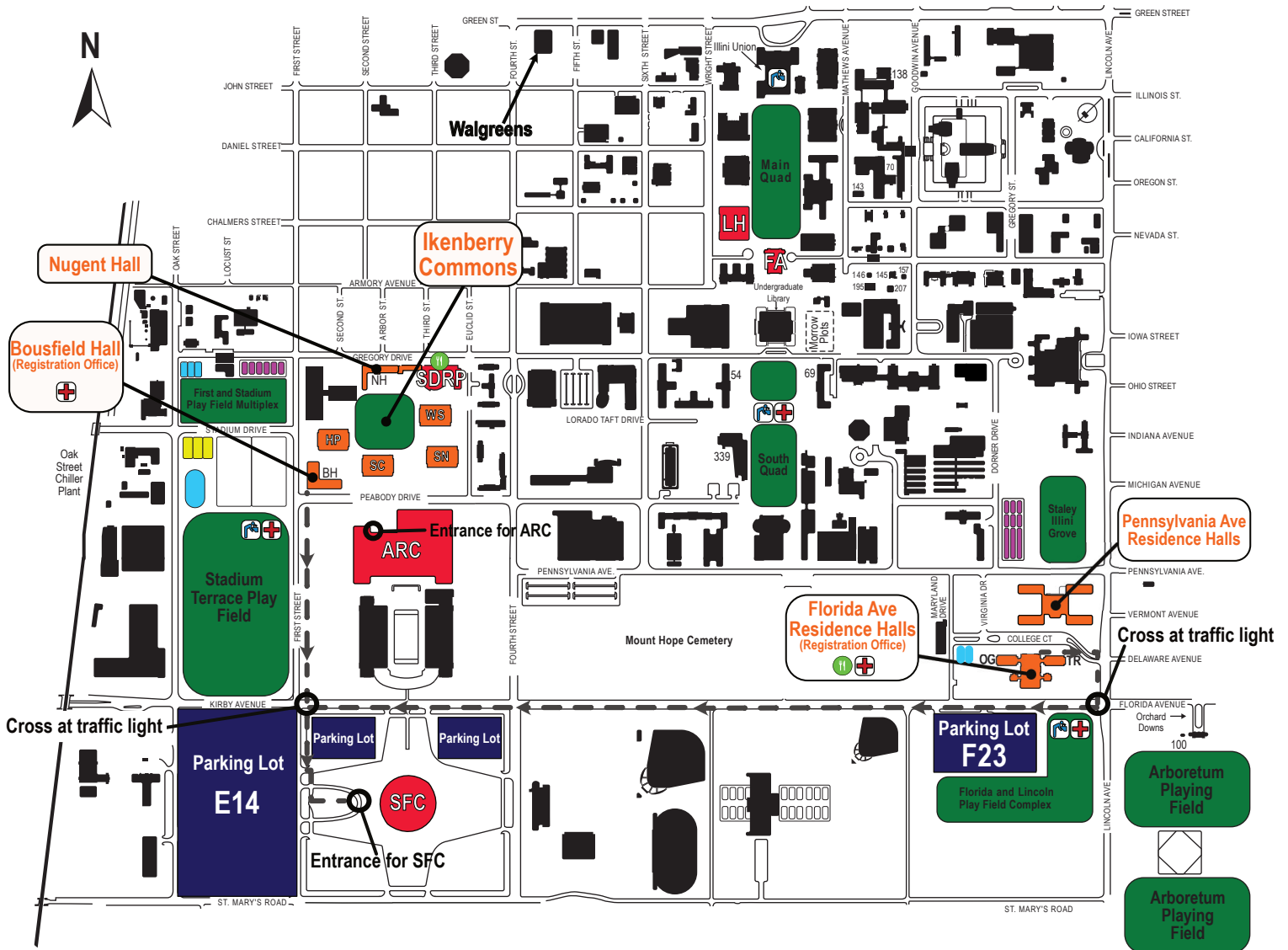










University of Illinois Campus and Recreation Map



LEGEND

| | | | |
|---------------------------------|--|--|--------------------------|
| Meeting Venues (Red) |  | Grass / Turf Fields | |
| SFC | State Farm Center |  | Tennis Courts |
| ARC | Activities and Recreation Center |  | Basketball Courts |
| SDRP | Student Dining & Residential Programs |  | Sand Volleyball Courts |
| LH | Lincoln Hall |  | Water Station / Fountain |
| FA | Foellinger Auditorium |  | First Aid Station |
| Residence Halls (Orange) | |  | Pedestrian Path to SFC |
| BH | Bousfield Hall |  | Dining Hall |
| HP | Hopkins Hall | | |
| NH | Nugent Hall | | |
| SC | Scott Hall | | |
| SN | Snyder Hall | | |
| WS | Weston Hall | | |
| OG | Oglesby Hall | | |
| TR | Release Hall | | |

Note: Registration offices will be in Bousfield Hall and the basement of the Florida Ave Residence Halls during the week of the NACT